



Start **2608 Blaisdell Ave S**
Minneapolis, MN 55408

End **30901 Minnesota Ave**
Lindstrom, MN 55045

Travel **42.4 mi (about 52 mins)**

Notes Directions to the Calvary Fun in the Sun Day - July 14th

Call Ben @ 612-272-4339 or Jes @ 612-202-5968 or Paul and Pat Post @ 651-257-1363

2608 Blaisdell Ave S
Minneapolis, MN 55408
 Drive: 42.4 mi (about 52 mins)

- | | |
|---------------------------------------------------------------------------------|--------------------|
| 1. Head south on Blaisdell Ave S toward W 27th St | 0.1 mi |
| ← 2. Turn left at W 27th St | 456 ft |
| ← 3. Turn left at Nicollet Ave S | 0.6 mi
2 mins |
| → 4. Turn right at E Franklin Ave | 0.4 mi
1 min |
| ← 5. Turn left at 5th Ave S | 449 ft |
| 6. Take the ramp onto I-35W N | 25.1 mi
26 mins |
| 7. Continue on I-35 N | 4.6 mi
4 mins |
| 8. Take exit 132 to merge onto US-8 E toward Taylors Falls | 11.1 mi
16 mins |
| ← 9. Turn left at Lincoln Rd <i>CTY RD 14</i> | 486 ft
1 min |
| → 10. Turn right at Lake Ln <i>309th ST.</i> | 141 ft |
| ← 11. Slight left at Minnesota Ave | 479 ft |
| ← 12. Turn left to stay on Minnesota Ave | 125 ft |

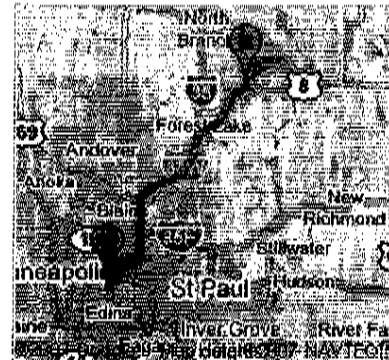
30901 Minnesota Ave
Lindstrom, MN 55045

HOUSE IS STRAIGHT AHEAD @ T


These directions are for planning purposes only. You may find that construction projects, traffic, or other events may cause road conditions to differ from the map results.

Map data ©2007 NAVTEQ™, Sanborn


Overview



Start



End



Map data ©2007 NAVTEQ™, Sanborn